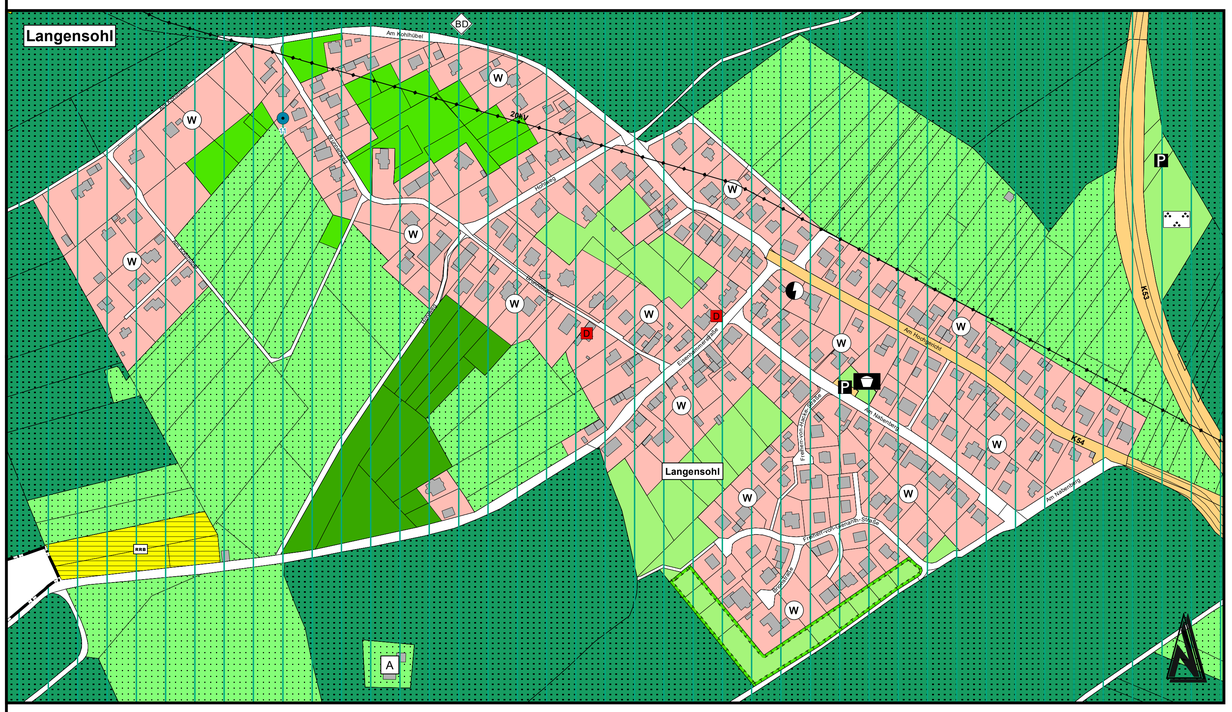

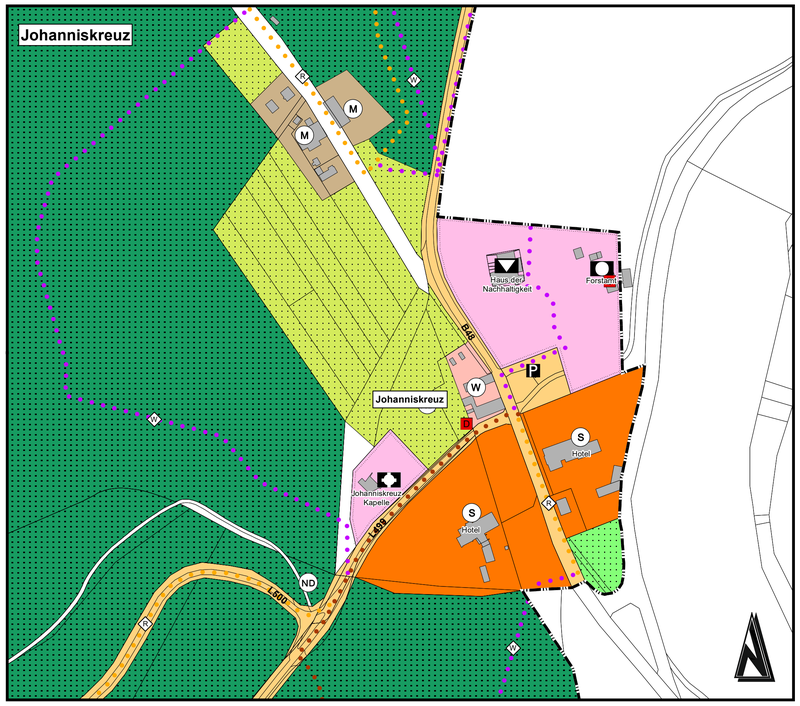

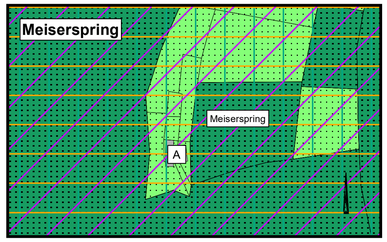

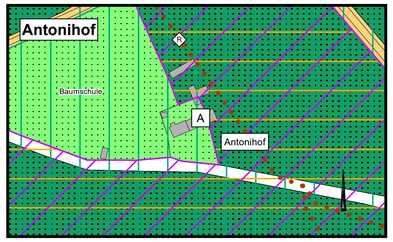

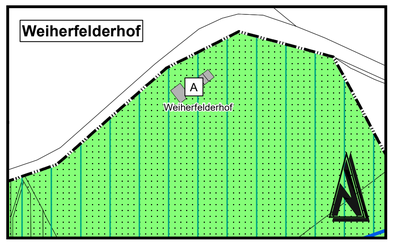

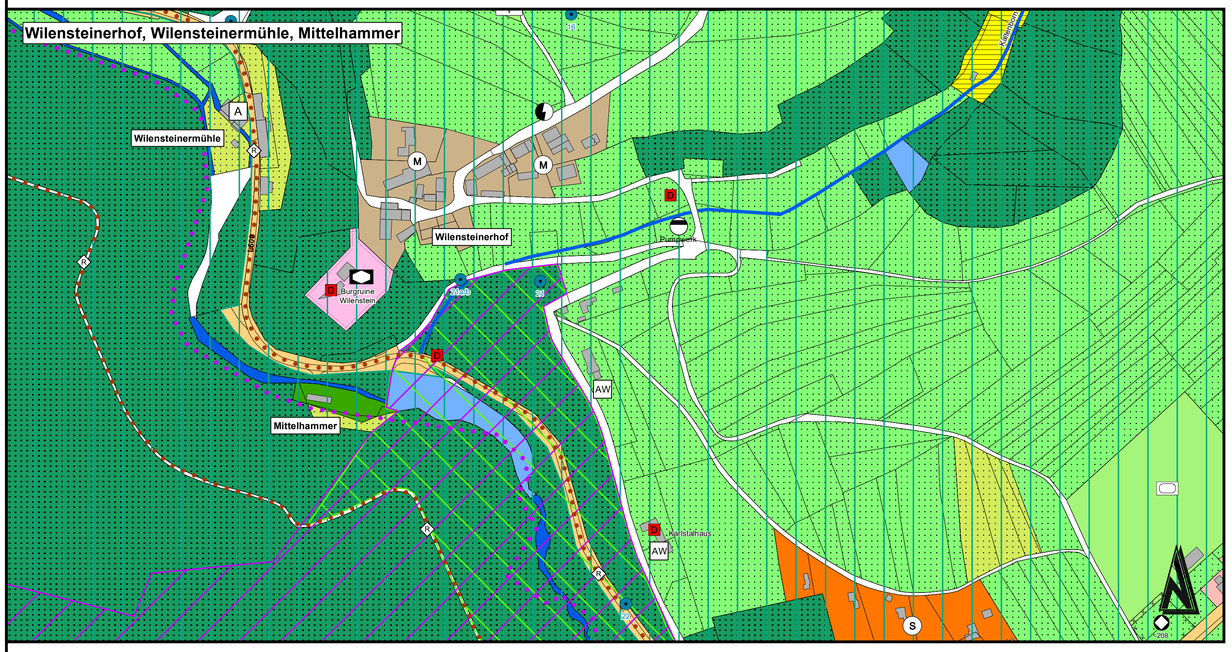

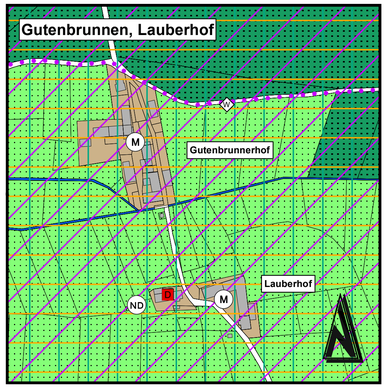

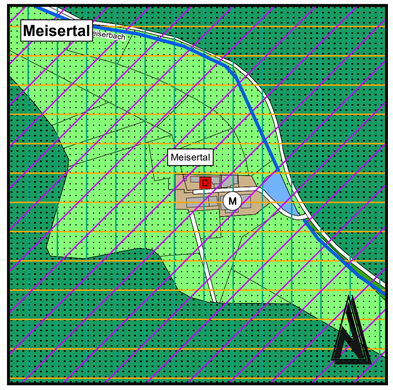

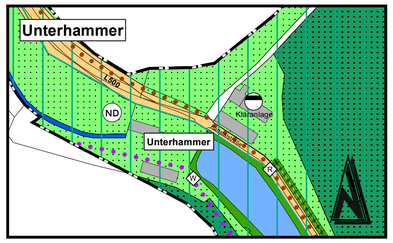

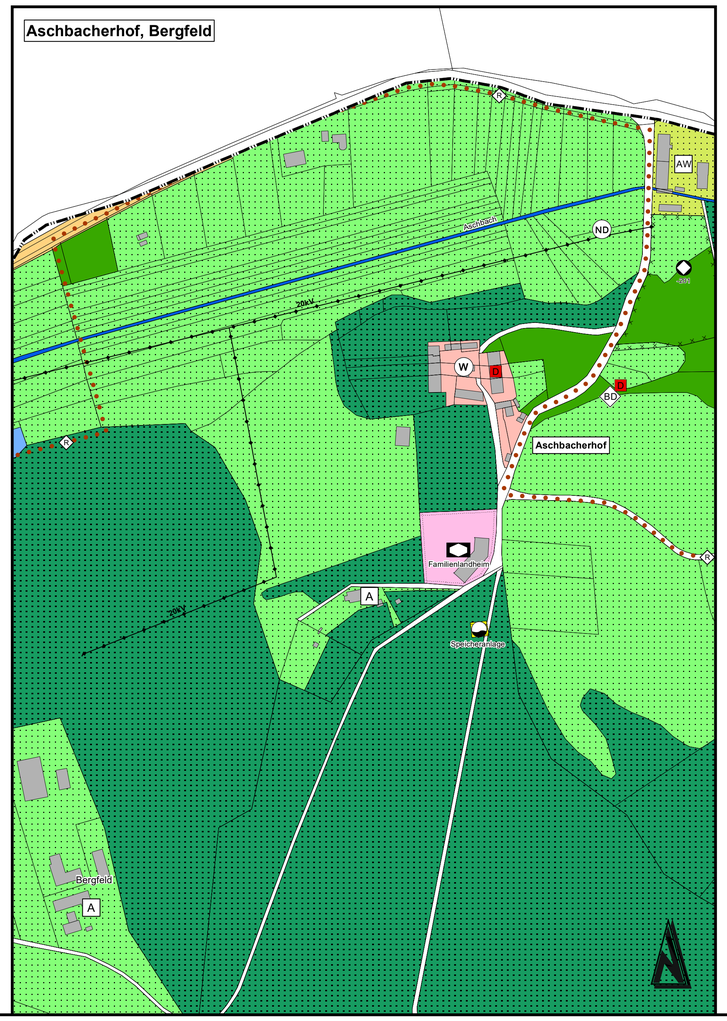

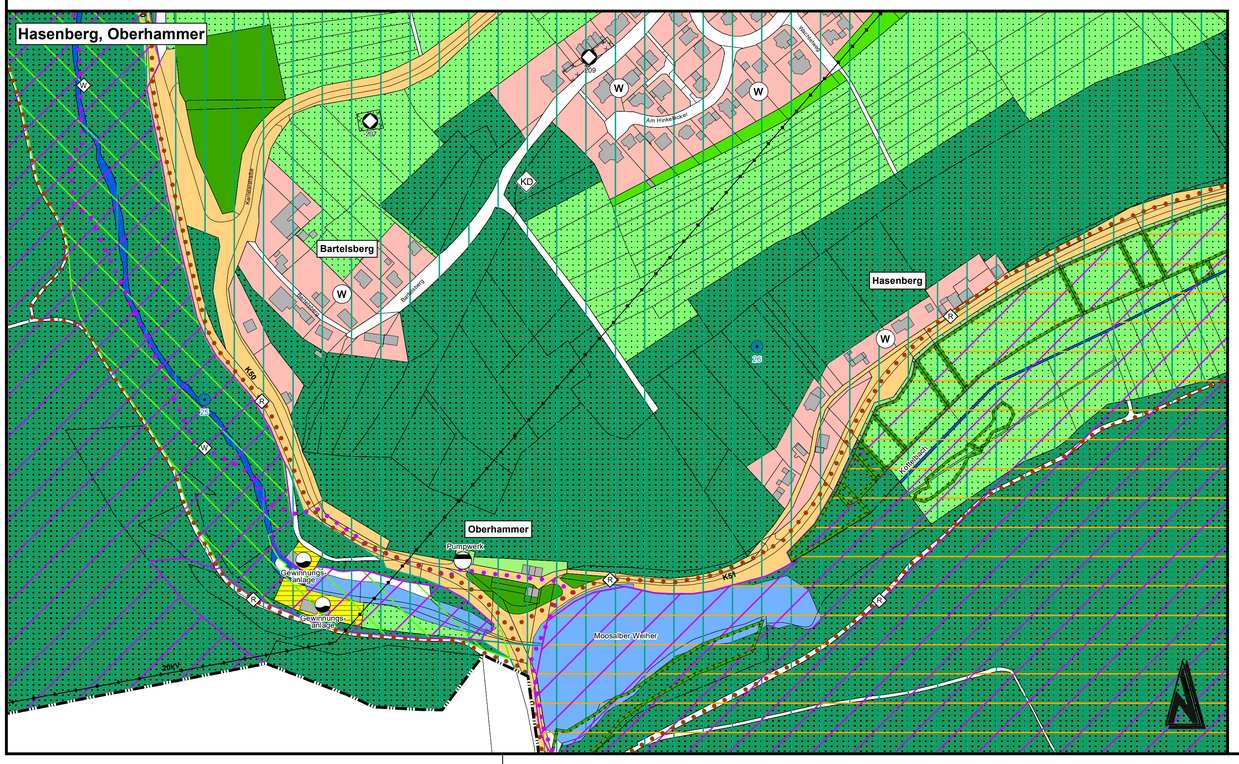

Übersichtsplan ohne Maßstab

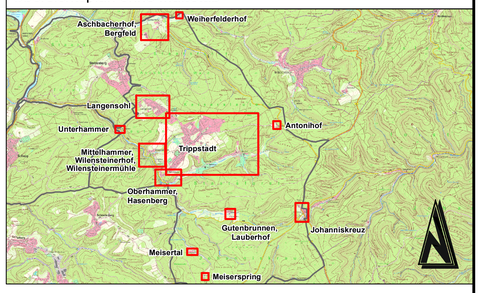

VORENTWURF

Änderung	Bearbeitung	Prüfung	Datum

Träger der Bauleitplanung
Verbandsgemeinde Landstuhl
Landkreis Kaiserslautern

Projekt Bez.
Flächennutzungsplan
der Verbandsgemeinde Landstuhl

Zeichnung
Teilplan 12.2
Höfe der Ortsgemeinde Trippstadt

Maßstab 1:2.500 | 3

	Vermessung	Bearbeitung	CAD/Grafik	Prüfung
Zeichen		JO	KG	
Datum		Mrz 2025	Mrz 2025	
Projekt Nr.	2021100			

Blattgröße 1.11 / 0.80 | Blatt Nr. 12.2

Bauherr / AG

Entwurfsverfasser

BKW ENGINEERING Lindschulte
Albert-Schweitzer-Str. 84
67655 Kaiserslautern
Telefon: +49 631 205 910-0
E-Mail: kaiserslautern@lindschulte.de

© GeoBasis-DE / LVermGeoRP2021, dl-de/by-2-0, www.lvermgeo.rlp.de
25.02.2025 D:\Projekte\2021100\20_BUE\01_FNP\01_Vorentwurf\03_Ortstage_2500\2021100_FNP_12-2_Trippstadt Höfe_V.mxd